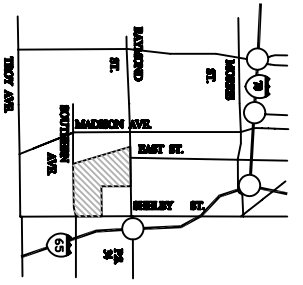
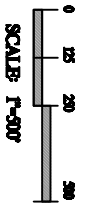



LOCATION MAP

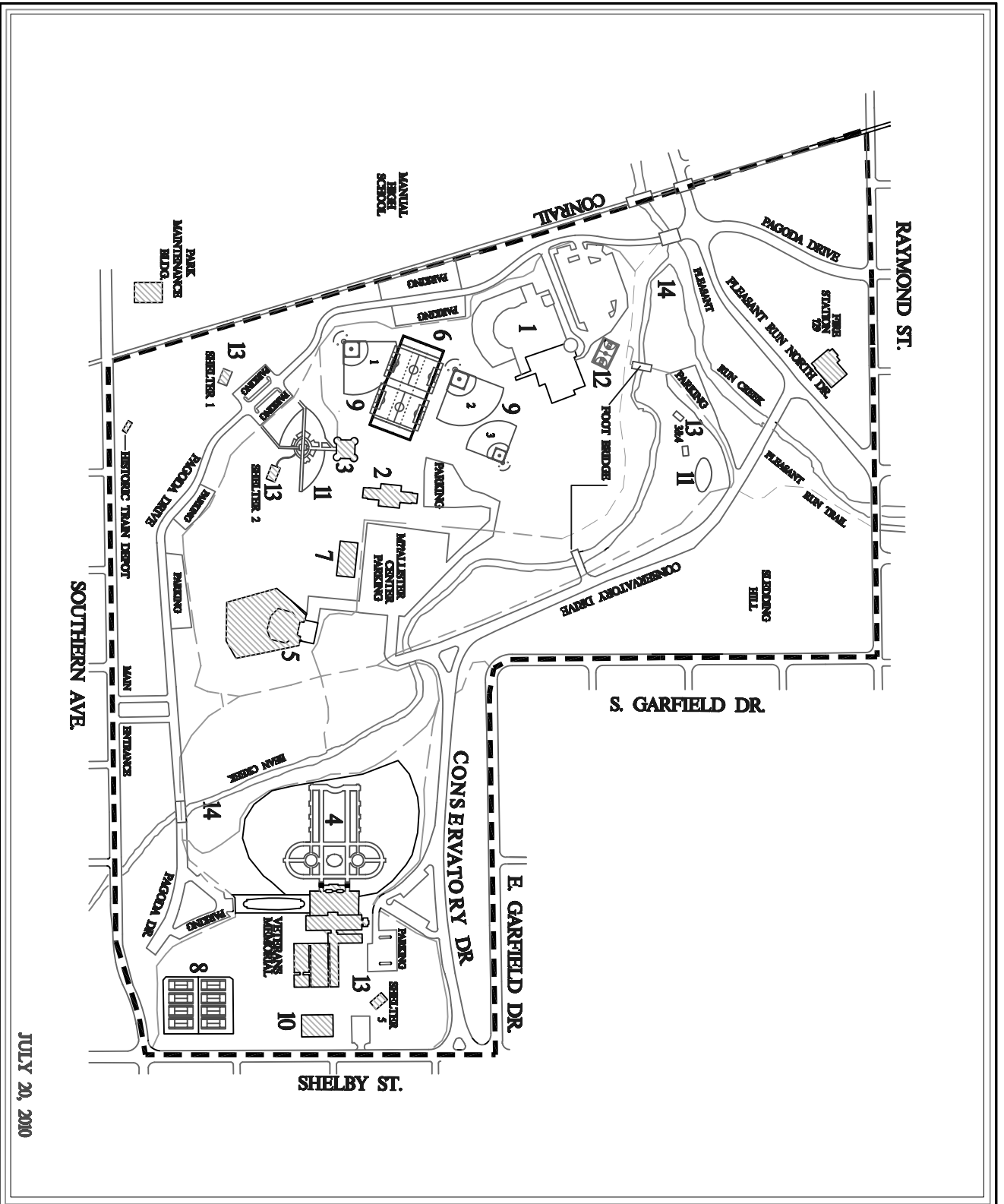


KEY

- 1 BURNELLO FAMILY/OLYMPIC CENTER
295 PAGODA DR. (37-722)
- 2 GARFIELD ARTS CENTER
282 CONSERVATORY DR. (37-769)
- 3 PAGODA SHELTER
- 4 SUNKEN GARDENS & CONSERVATORY
285 CONSERVATORY DR.(37-769)
- 5 MACALISTER CENTER FOR THE PERFORMING ARTS
234 CONSERVATORY DR. (37-769)
- 6 FOOTBALL FIELD/ SOCCER FIELDS
- 7 CORPORATE SHELTER
- 8 TENNIS COURTS (3)
- 9 BALL DIAMONDS (3)
- 10 SHELBY LIBRARY
250 SHELBY ST. (39-578)
- 11 PLAYGROUND (2)
- 12 BASEBALL COURT
- 13 SHELTERS (3)
- 14 TRAIL (PAVED)



REVISED: 2/22/2011



JULY 20, 2010



GARFIELD PARK
2345 PAGODA DRIVE
37-7221

123 ACRES
REGIONAL PARK

